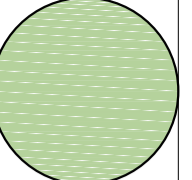
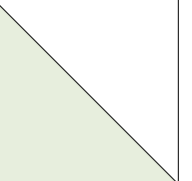
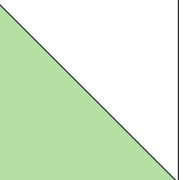
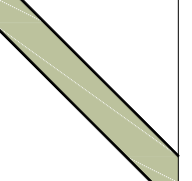
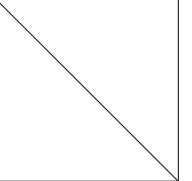

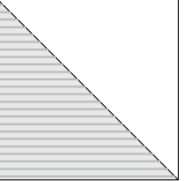
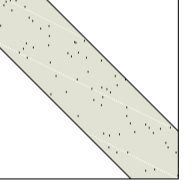

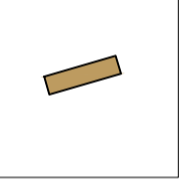
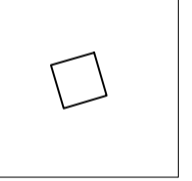

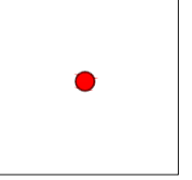

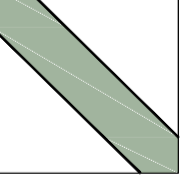
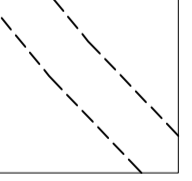
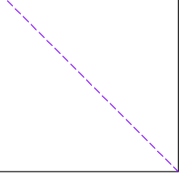
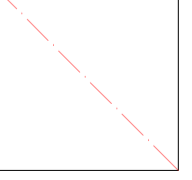
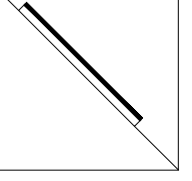




### KEY

-  PROPOSED TREE WITH UPLIGHTERS
-  PROPOSED GRASS
-  PROPOSED SEMI-ORNAMENTAL PLANTING
-  PROPOSED HEDGE
-  PROPOSED ASPHALT CONCRETE ROAD
-  PROPOSED SLAB PAVING (LARGE)
-  PROPOSED SLAB PAVING (SMALL)
-  PROPOSED RESIN BOUND PAVING (COLOUR TO MATCH SLAB PAVING)
-  PROPOSED BUS SHELTER
-  PROPOSED HARDWOOD BENCH
-  PROPOSED TREE GRILLE
-  PROPOSED BOLLARD
-  PROPOSED PROJECTOR ON LIGHTING COLUMN
-  EXISTING TREES RETAINED
-  EXISTING HEDGES RETAINED
-  EXISTING HEDGE TO BE REMOVED
-  EXISTING BUILDING TO BE REMOVED
-  EXTENT OF LCC WORKS
-  DROPPED KERB (LCC WORKS)

- A FOOTPATHS**  
New footpath providing a link from Church Road to a new public square and access to the Village Hall and Chuckles Children's Day Nursery.
- B LONG STAY PARKING**  
11 No. long stay car parking spaces for visitors to the village hall, scout hut and shops on Lytham Road and Harbour Lane. 2 No. designated disabled parking spaces for scout hut and for drop off at Chuckles Children's Day Nursery.
- C NATURAL PLAY AREA**  
A new natural play area comprised of some well chosen items of equipment, connected by mounds of grass, bridges, boulders, logs and so on. To encourage more physical and creative challenges such as climbing, rolling, hiding and den building.
- D PUBLIC SQUARE**  
Central space to the village connecting the shared space to the retail zone. A flexible events space to accommodate a diversity of events and people including markets, fund raising events, remembrance events, performances. Seats provide a place for people to gather when events are not being staged. Supporting infrastructure such as power and lighting. Night time floor projections including logos, messages, and graphics to animate the space.
- E RETAIL FORECOURTS**  
Parked vehicle-free forecourts to improve pedestrian safety and access to shops.
- F SHARED USE PATH**  
Shared used path for pedestrians and cyclists providing clear direct route between Church Road and Harbour Lane and short stay parking.
- G BUS STOP**  
Shelter and seats for passenger comfort.
- H PRIVATE PARKING**  
Private parking for cars owned by tenants of apartments above shops.
- J BOOK EXCHANGE**  
Bespoke shipping container conversion with green roof to create new indoor space for the Book Exchange and storage for natural play space and public square equipment.
- K SCOUT AND GUIDE HQ PARKING**  
Provision of 2 No. disable parking spaces for users of Scout and Guide Headquarters.
- L ACCESS FOR INFORMAL PARKING**  
Provision of dropped kerbs to allow access from Lytham Road onto forecourts.

**ReLandscape**  
landscape design • landscape planting

Rea Model House  
Bordhorn Road  
ROUSTON-LE-FYFDE  
FY9 7SR  
T: 07743928485  
E: d@relandscape.com  
W: facebook.com/relandscapeuk

Project:  
**Public Realm Scheme  
Warton Village Centre  
for Fylde Council**

**CONCEPT DESIGN - OPTION 5**

Drawn By: DB | Date: JUNE 2023 | Scale: 1:200 @A1

Status:  
FOR REVIEW AND COMMENT

Project No.	Originator	Zone	Level	Type	Discipline	Category	Number	Rev.
288	REL	XX	XX	DR	L		2/03	